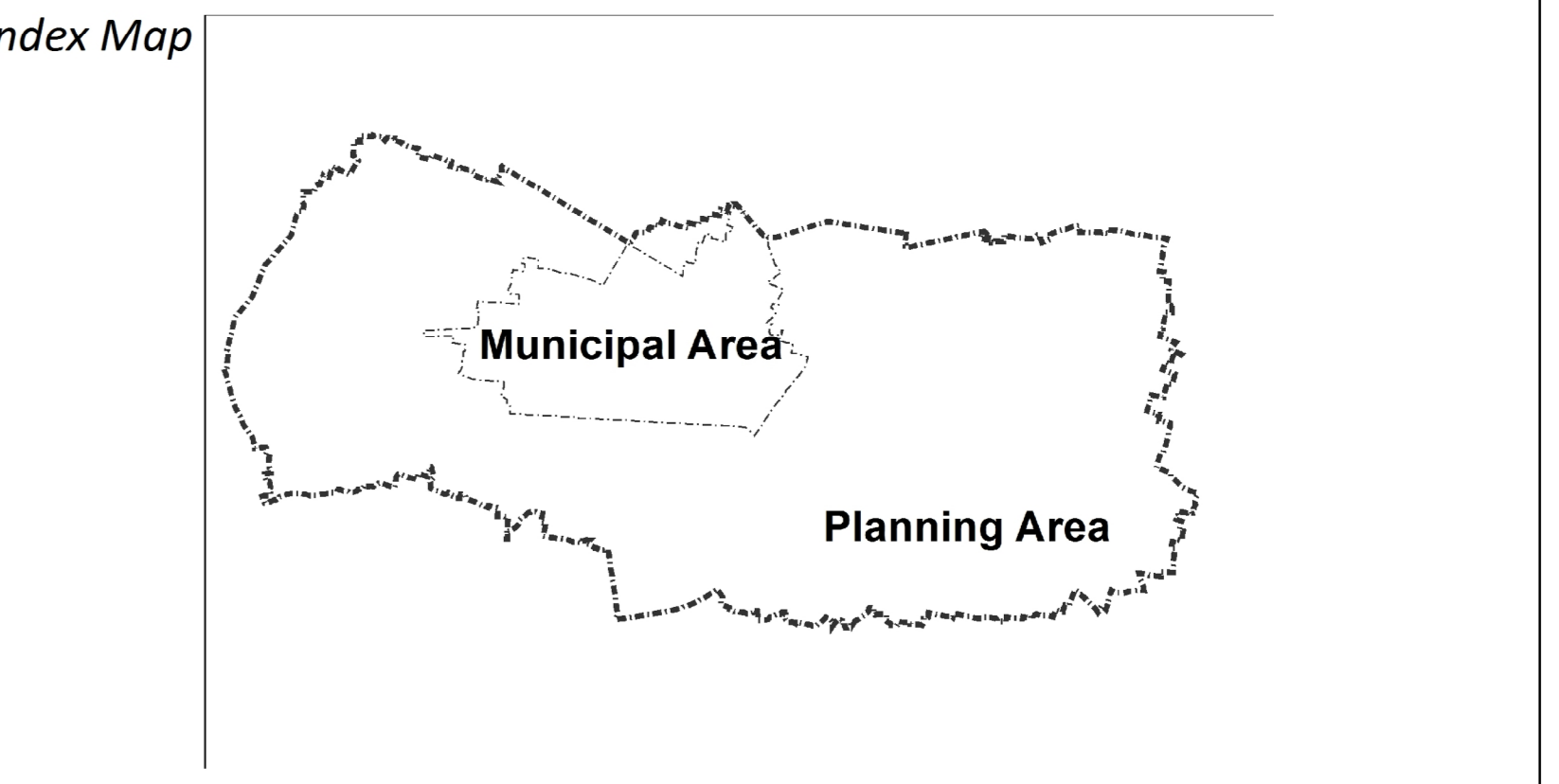
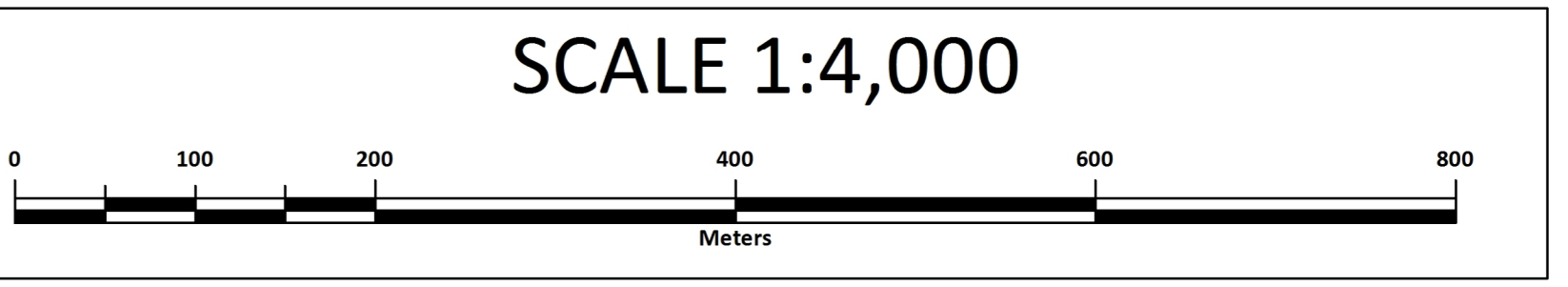
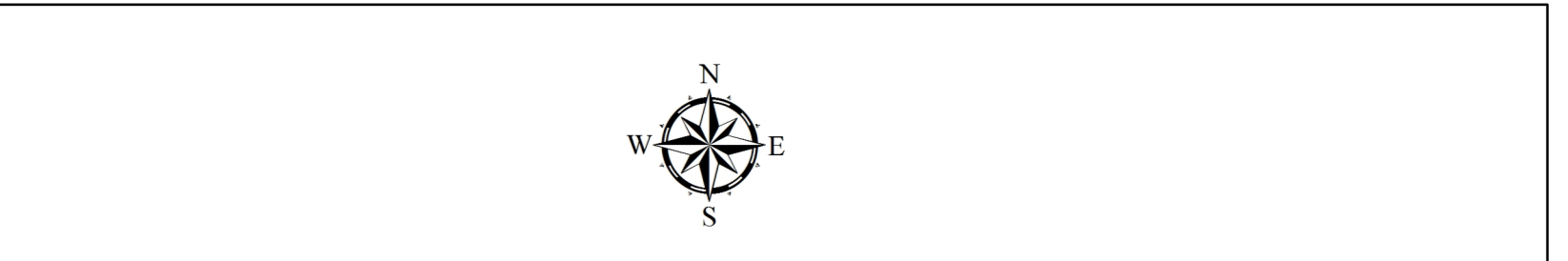


Nagar Palika Parishad, Jaura District - Morena (M.P.)

Map Title **CITY BASE MAP**

Legend

- Municipal Boundary
- State Highway
- Major Road
- Other Road
- RailwayLine
- Culvert/Bridge
- Drainage / Nala
- Pond / Tank / Reservoir
- Important Landmark



Project Title
Preparation of GIS Base Maps and Conducting Multi-Purpose Household Survey in Cluster-S5 (Morena, Jaura, Ambah, Porsa, Sabalgarh)

- Sources**
- (1) Survey of India Toposheet No.:(54F/15) on Scale 1: 50,000
 - (2) WorldView-02 Satellite Acquisition Date: 13 Nov
 - (3) Gazette Notification No.-no.-no./4/520/18-3/2004

Urban Administration & Development Department
Government of Madhya Pradesh, Bhopal
 Palika Bhavan, 6 No Bus Stop, Shivaji Nagar, Bhopal - 462016 (MP)

Prepared by X-Pointers Consulting Pvt. Ltd. Pune
 (In Joint Venture with Anand Vibhor Bilaspur And JBB Technocrat Faridabad)
 707 B wing 7th Floor Teeth Technospace Baner Pune-411045
 Phone:020-32312383
 Web:www.xpointers.com

VERIFIED AND APPROVED BY			
Chief Municipal Officer Name & Signature	Nodal Officer Name & Signature	Revenue Officer / Engineer Name & Signature	Project Manager Name & Signature
Version: 1.0	Revision: 1.0	Date:	